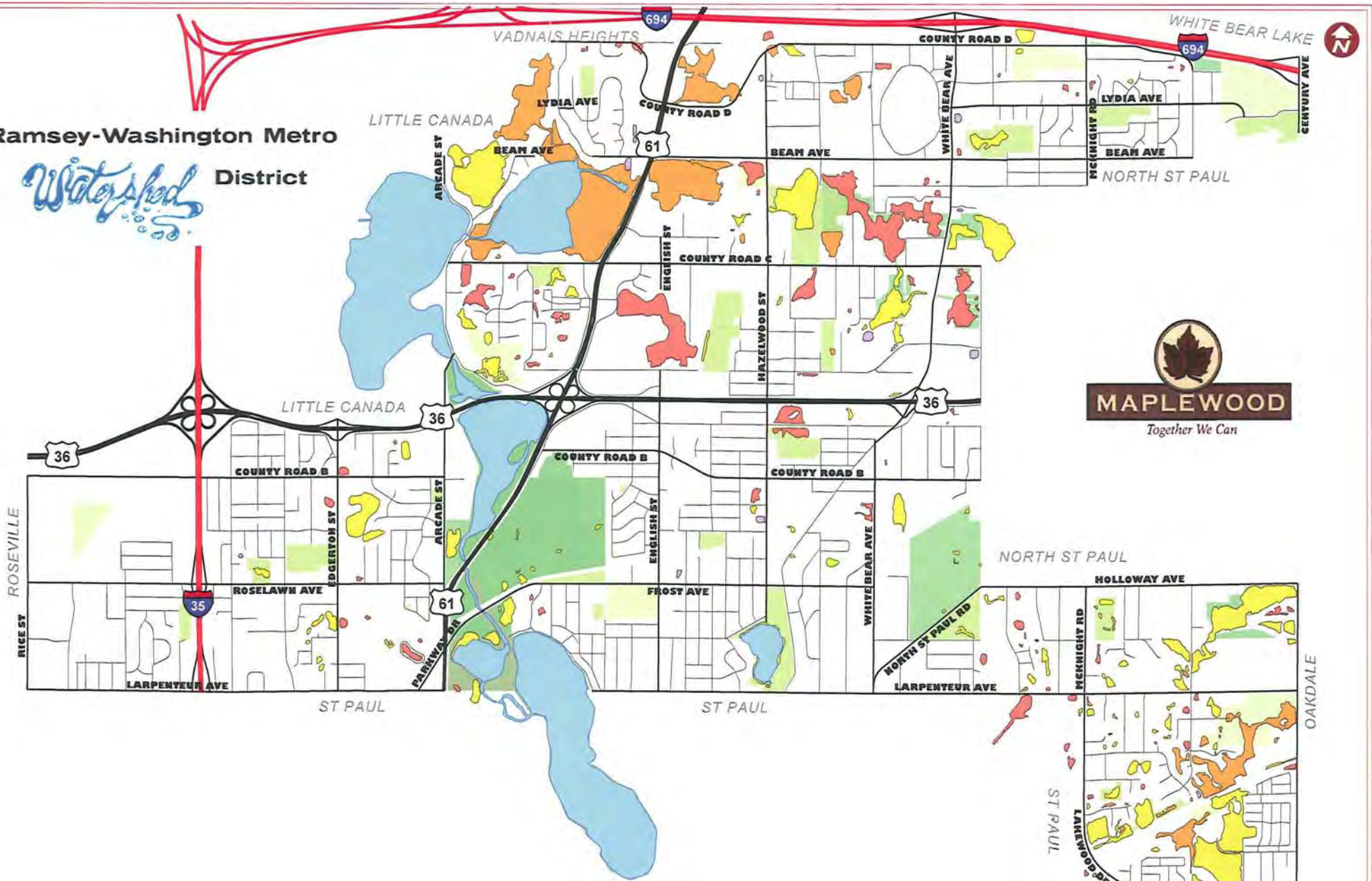







Ramsey-Washington Metro



District

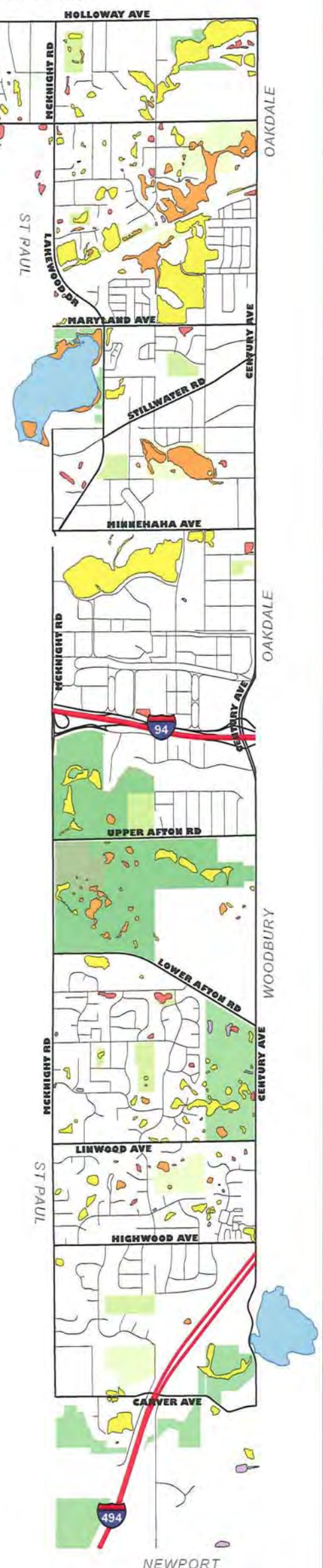


Ramsey/Washington Metro Watershed District
New Wetland Classifications

-  Manage A
-  Manage B
-  Manage C
-  Lake, river or creek
-  Water quality pond, nonwetland

Manage A, B, and C refer to the wetlands ranking in Ramsey-Washington Metro Watershed District permitting program.

There are no further definitions.



If you have any questions, please contact:

Chad Bergo - 651.249.2922
chad.bergo@ci.maplewood.mn.us

Maplewood City Hall
1830 County Road B East
Maplewood, MN 55109

Created by: Chad Bergo
C:\GIS\Maps\Wetland_Comparison.mxd
3/6/2006

visit us at - www.ci.maplewood.mn.us